

TOTAL EXTENT (AS PER DOC.) : 4573 SQ.M
ROAD AREA : 1396 SQ.M
TOTAL NO. OF PLOTS : 31 Nos.

NOTE:

1. SPLAY - 1.5M x 1.5M
2. MEASUREMENTS ARE INDICATED EXCLUDING SPLAY DIMENSIONS
3.  ROAD AREA WAS HANDED OVER TO THE LOCAL BODY VIDE GIFT DEED DOC. NO: 814/2019, DATED : 25.01.2019 @ SRO, AVADI

CONDITIONS:




- (I) THE FOLLOWING CONDITIONS OF PWD VIDE THE CE, WRD, PWD, CHENNAI REGION, CHEPAUK, CHENNAI-5, LETTER NO.DB/T5(3)F-SORANCHERI-A-II/2018/M/02.11.2018 ARE TO BE COMPLIED BY THE APPLICANT BEFORE SANCTION OF THE LAYOUT.
1. THE PROCESS OF EARTH FILLING AND COMPACTION SHOULD BE DONE IN LAYERS OF NOT MORE THAN 0.30M DEPTH TO ACHIEVE THE REQUIRED DEGREE OF COMPACTION AND THE APPLICANT LAND SHOULD BE RAISED TO A LEVEL OF (+)27.550M. THE DEPTH OF FILLING 0.600M i.e. FILLING OF THE ENTIRE AREA OF THE APPLICANT LAND TO AVOID INUNDATION DURING MAXIMUM FLOOD PERIODS.
 2. THE APPLICANT SHOULD PROVIDE ADEQUATE DEWATERING ARRANGEMENTS TO BAIL OUT THE WATER WITHIN THE PREMISES AND NECESSARY DRAINAGE FACILITIES MUST BE PROVIDED AS THE SITE IS RELATIVELY AT A LOWER LEVEL AND MORE PRONE TO INUNDATION.
 3. THE APPLICANT PROTECTIVE MEASURES SHOULD BE TAKEN TO AVOID ENTRY OF STORM WATER FROM THE ROAD.
 4. SEWAGE AND SULLAGE WATER SHOULD NOT BE LETOUT AND NECESSARY SEWAGE TREATMENT PLANT ARRANGEMENTS SHOULD BE CONSTRUCTED AS PER POLLUTION CONTROL BOARD NORMS AT PROPOSED SITE BY PROMOTER.
 5. THE APPLICANT SHOULD PROVIDE RAINWATER - HARVESTING ARRANGEMENTS IN THE SITE PROPOSED AT HIS OWN COST.
 6. THE PWD OFFICIALS SHOULD BE ALLOWED TO INSPECT THE SITE AT ANY TIME.
 7. THE APPLICANT SHOULD ABIDE BY THE RULES AND REGULATIONS OF PWD FROM TIME TO TIME.
 8. THE APPLICANT SHOULD DO PROPER SOIL TEST AND SUITABLE FOUNDATION SHOULD BE SELECTED DEPENDING UPON THE SOIL CONDITION AND THE STRUCTURAL DESIGN SHOULD BE OBTAINED FROM THE APPROVED STRUCTURAL ENGINEER DURING CONSTRUCTION.
 9. THE PWD/WRD WILL NOT BE HELD RESPONSIBLE FOR THE STRUCTURAL STABILITY, SAFETY AND SOUNDNESS OF THE BUILDING PROPOSED BY THE APPLICANT AND PWD/WRD SPECIFICALLY RECOMMEND ONLY FOR INUNDATION POINT OF VIEW.
 10. THE PERMISSION GRANTED TO THE APPLICANT'S SHOULD NOT BE ALTERED/MODIFIED/CHANGED TO ANY OTHERS. BASED ON THE RECORDS SUBMITTED BY THE APPLICANTS, THE PERMISSION IS GRANTED. IF ANY DOCUMENTS SEEMS TO BE FAKE/MANIPULATED/FABRICATED IN FUTURE THE ABOVE PERMISSION WILL BE CANCELLED WITHOUT ANY CORRESPONDENCE. HENCE, THE APPLICANTS ARE SOLELY RESPONSIBLE OF GENUINETY OF THE DOCUMENTS SUBMITTED FAILING TO COMPLY WITH ANY OF THE ABOVE CONDITIONS, PWD/WRD RESERVES RIGHTS TO WITHDRAW THE TECHNICAL OPINION ON INUNDATION POINT OF VIEW TO ABOVE PROPOSED SITE AND IN THAT EVENT, THE APPLICANT SHALL NOT BE ELIGIBLE FOR ANY COMPENSATION WHAT SO EVER AND LEGAL ENTITY.

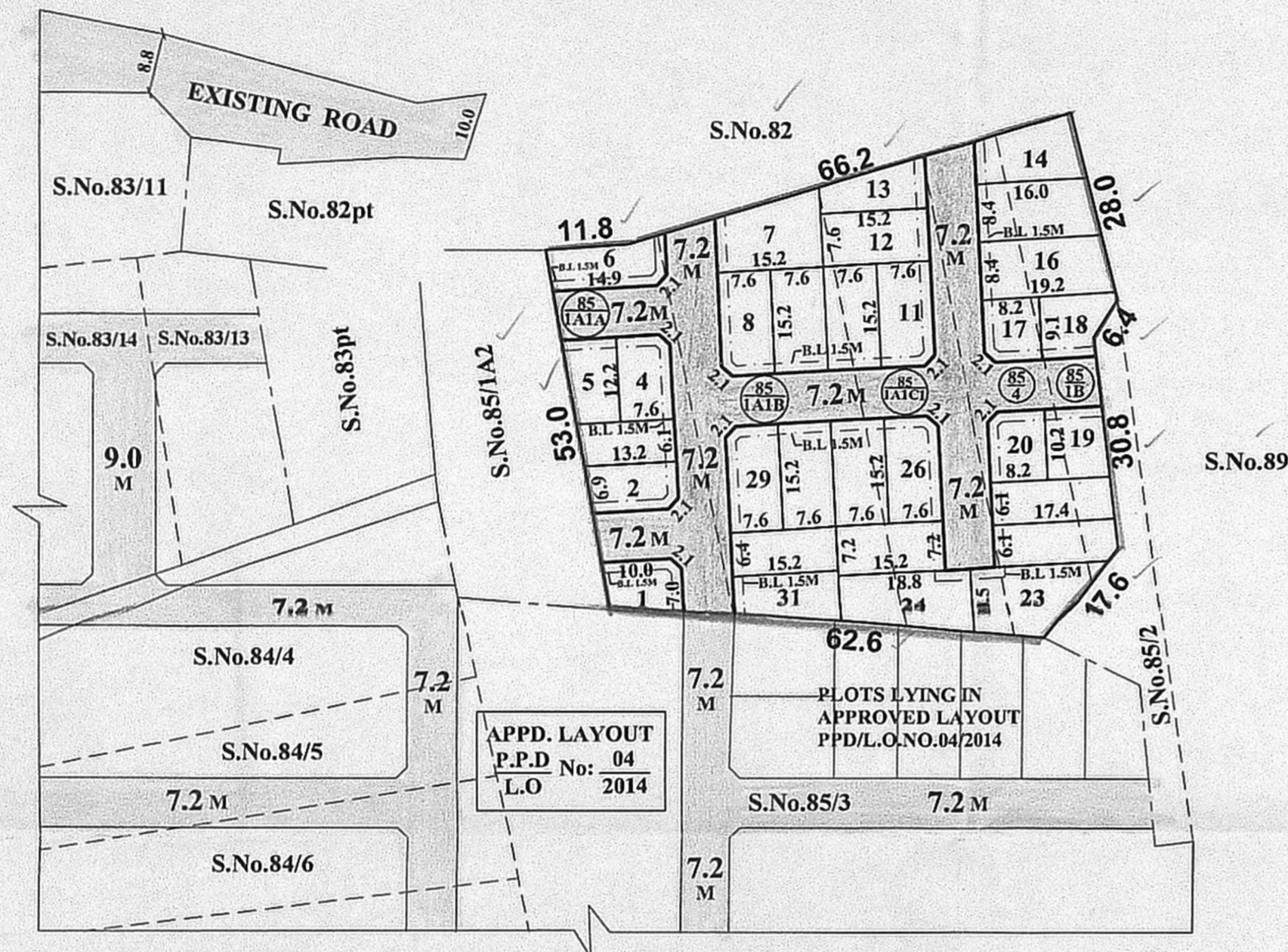
(II). DR RULE NO: 29 (11)

THE COST OF LAYING IMPROVEMENTS TO THE SYSTEMS INRESPECT OF ROAD, WATER SUPPLY, SEWERAGE, DRAINAGE OR ELECTRIC POWER SUPPLY THAT MAY BE REQUIRED AS ASSESSED BY THE COMPETENT AUTHORITY, SHALL BE BORNE BY THE APPLICANT.

(III). LOCAL BODY SHOULD ENSURE COMPLIANCE OF ALL THE CONDITIONS STIPULATE BY PWD IN THEIR LETTER NO.DB/T5(3)F-SORANCHERI-A-II/2018/M/02.11.2018 . AND SHALL OBTAIN A LETTER FROM PWD CONFIRMING THE COMPLIANCE OF THE CONDITIONS BEFORE THE SANCTION AND RELEASE OF THE LAYOUT.

LEGEND:

-  SITE BOUNDARY
-  ROADS GIFTED TO THE LOCAL BODY
-  EXISTING ROAD



PREPARED BY P.A-IV (S.M) CHECKED BY P.A.II (N.B.V) A.P.(S.A)

POONAMALLEE PANCHAYAT UNION
LAYOUT OF HOUSE SITES IN S.No: 85/ 1A1A, 1A1B, 1A1C1, 1B & 85/ 4 OF SORANCHERI VILLAGE.

SCALE : 1:800 (ALL MEASUREMENTS ARE IN METRE)

CONDITIONS:
 THE LAYOUT APPROVED IS VALID SUBJECT TO OBTAINING SANCTION FROM THE LOCAL BODY CONCERNED.

P.P.D NO: 19
 L.O 2019
APPROVED
 VIDE LETTER NO : L1 / 14407 / 2018
 DATE : / 02 / 2019

FOR MEMBER SECRETARY
 CHENNAI METROPOLITAN
 DEVELOPMENT AUTHORITY

